



# BEACON FEN ENERGY PARK

Planning Inspectorate Reference: EN010151

6.4.42a Figure 6.31 Landscape Strategy Plan  
Document Reference: 6.4 ES Volume 3, 6.4.42a  
October 2025



## Quality information

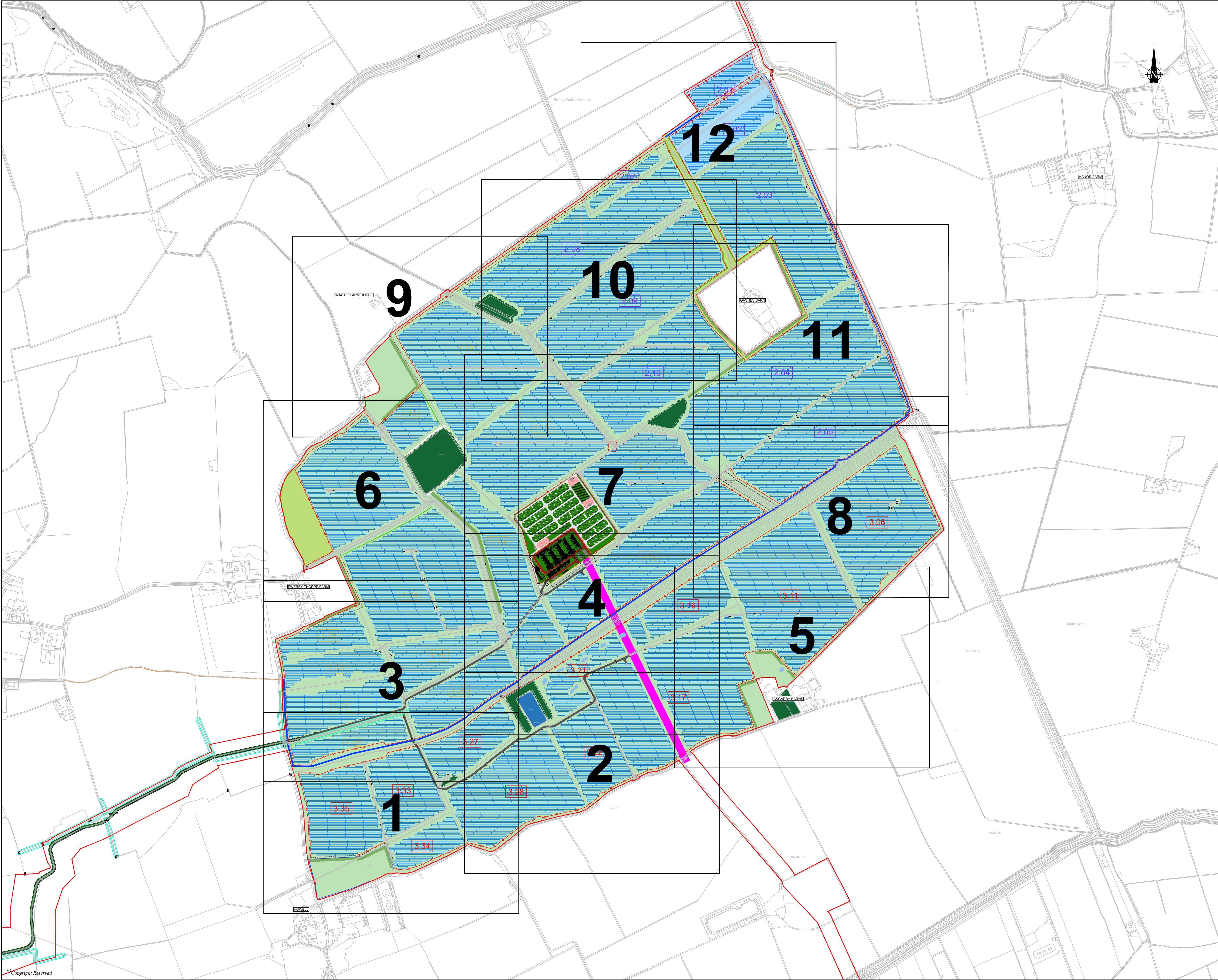
Prepared by	Checked by	Verified by	Approved by
JC	DS	DS	DS

## Revision History

Revision	Revision date	Details	Authorized	Name	Position
1	16/10/25	Improved file performance, addition of notes, addition of sheet reference, adjustment to map inset content, minor QA amendments, Legend updated	DS	DS	AD

This report has been prepared by SLR Consulting with all reasonable skill, care and diligence, within the terms of the Contract with the Client. The report is confidential to the Client and SLR Consulting accepts no responsibility of whatever nature to third parties to whom this report may be made known. No part of this document may be reproduced without the prior written approval of SLR Consulting.





DO NOT SCALE FROM THIS DRAWING

KEY

DCO Order Limits

Existing Vegetation Removal

Existing Trees / Vegetation

Existing Hedgerows to be retained and enhanced

Proposed Native Hedgerow Mix

Proposed 15m Woodland Buffers

Proposed Native Shrub Mix

Existing Ponds / Waterbodies

Root Protection Area

Neutral Grassland

Lowland Meadow

Floodplain Grazing Marsh

Scrub

Proposed Fence

Proposed Access Track

Public Right of Ways

Solar (PV) Array

Permissive Path

5m & 9m Drain Buffer

Bespoke Access Road Layout

Access Road for abnormal loads

Cable Route Easement

NOTES:

Excluding the DCO order limits, boundaries shown are inticative.

DCO order limits provided by Ardent Management on 04/02/2025.

Layout of Solar Panels taken from skyray drawing LCA-2023-01-BeaconFen\_Works Plan B Rev B dated 25/02/25.

© Crown Copyright and database rights 2025 Ordnance Survey AC0000808122

5	QA Checks	07/10/25	SC	DS	DS
P4	First Issue	03/04/25	SC	DS	
REVISION	DETAILS	DATE	ISSUED	CHECKED	APPROVED
CLIENT					
BEACON FEN ENERGY PARK LTD					
PROJECT					
BEACON FEN ENERGY PARK					
DRAWING TITLE					
FIGURE 6.31 LANDSCAPE STRATEGY PLAN OVERVIEW PLAN					
DRG No.		ST19595-082		REV	SUIT. CODE
DRG SIZE		A1		SCALE	DATE
DRAWN BY		JC		1:70,000	18/10/2023
CHECKED BY		DS		APPROVED BY	DS

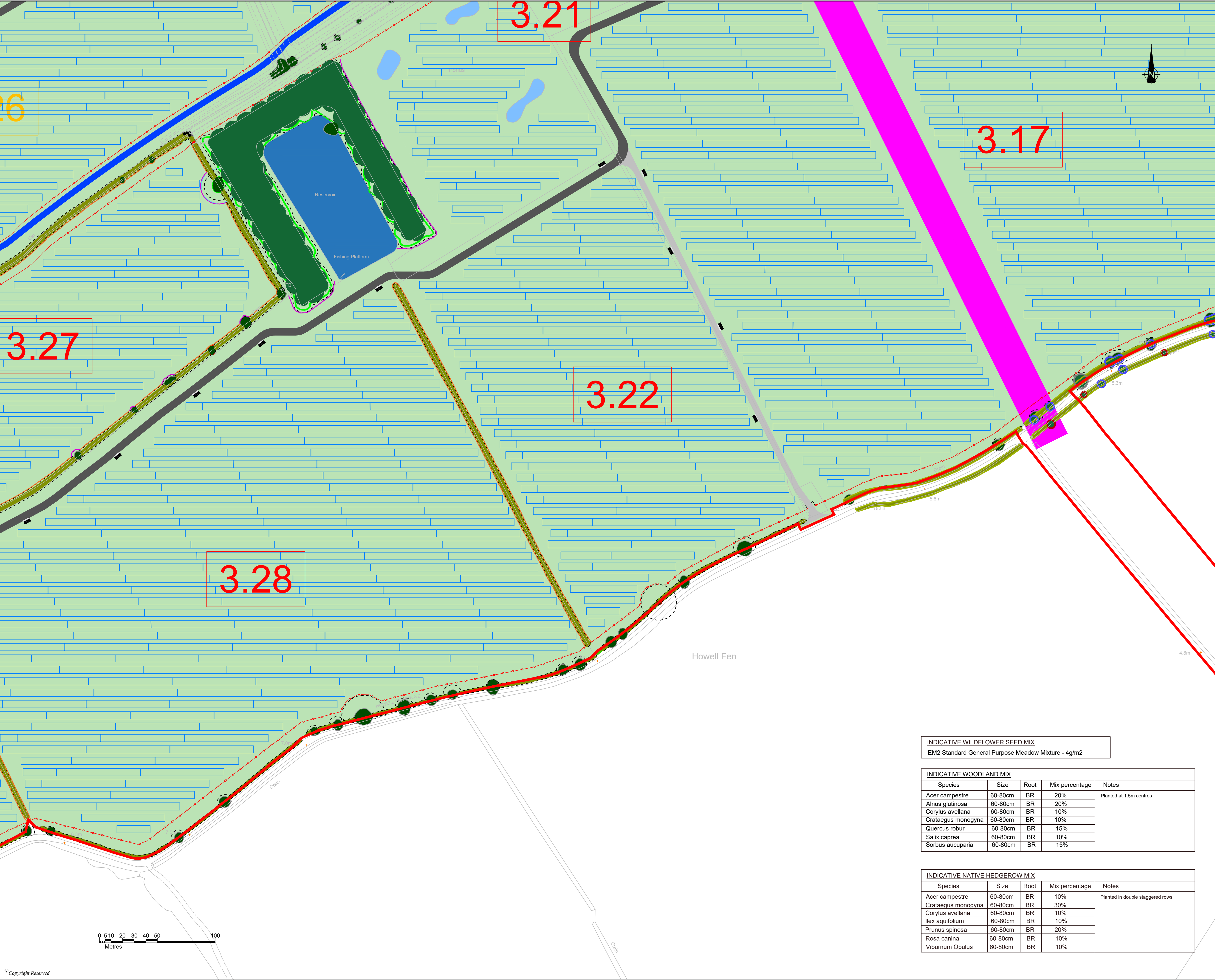
wardell  
armstrong

PART OF SLR









DO NOT SCALE FROM THIS DRAWING

KEY

DCO Order Limits

Existing Vegetation Removal

Existing Trees / Vegetation

Existing Hedgerows to be retained and enhanced

Proposed Native Hedgerow Mix

Proposed 15m Woodland Buffers

Proposed Native Shrub Mix

Existing Ponds / Waterbodies

Root Protection Area

Neutral Grassland

Lowland Meadow

Floodplain Grazing Marsh

Scrub

Proposed Fence

Proposed Access Track

Public Right of Ways

Solar (PV) Array

Permissive Path

5m & 9m Drain Buffer

Bespoke Access Road Layout

Access Road for abnormal loads

Cable Route Easement

NOTES:

Excluding the DCO order limits, boundaries shown are indicative.

DCO order limits provided by Ardent Management on 04/02/2025.

Layout of Solar Panels taken from skyray drawing LCA-2023-01-BeaconFen\_Works Plan B Rev B dated 25/02/25.

© Crown Copyright and database rights 2025 Ordnance Survey AC0000808122

SHEET OVERVIEW  
(SCALE 1:50,000)

5

QA Checks

07/10/25

SC

DR

DR

P4

First Issue

04/04/25

SC

DR

DR

REVISION

DETAILS

DATE

DESIGN

CHECK

APPROVE

CLIENT

BEACON FEN ENERGY PARK LTD

PROJECT

BEACON FEN ENERGY PARK

DRAWING TITLE

FIGURE 6.31  
LANDSCAPE STRATEGY PLAN  
(Sheet 2 of 12)

DRG No.

ST19595-082

REV

5

SUIT. CODE

DRG SIZE

A1

SCALE

1:1,500

DATE

18/10/2023

DRAWN BY

JC

CHECKED BY

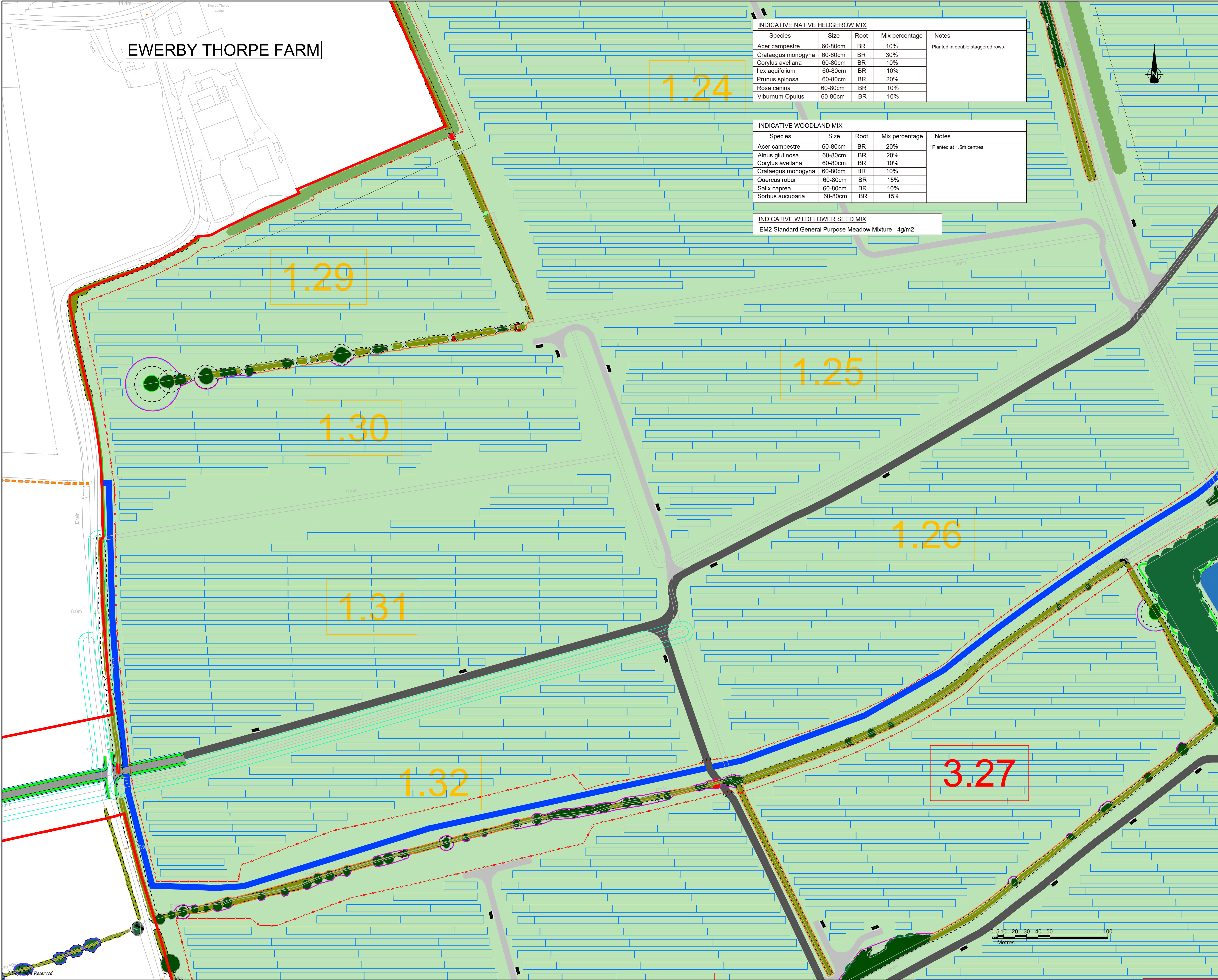
DS

APPROVED BY

DS

PART OF SLR





EWERBY THORPE FARM

INDICATIVE NATIVE HEDGEROW MIX				
Species	Size	Root	Mix percentage	Notes
Acer campestre	60-80cm	BR	10%	Planted in double staggered rows
Crataegus monogyna	60-80cm	BR	30%	
Corylus avellana	60-80cm	BR	10%	
Ilex aquifolium	60-80cm	BR	10%	
Prunus spinosa	60-80cm	BR	20%	
Rosa canina	60-80cm	BR	10%	
Viburnum Opulus	60-80cm	BR	10%	

INDICATIVE WOODLAND MIX				
Species	Size	Root	Mix percentage	Notes
Acer campestre	60-80cm	BR	20%	Planted at 1.5m centres
Alnus glutinosa	60-80cm	BR	20%	
Corylus avellana	60-80cm	BR	10%	
Crataegus monogyna	60-80cm	BR	10%	
Quercus robur	60-80cm	BR	15%	
Salix caprea	60-80cm	BR	10%	
Sorbus aucuparia	60-80cm	BR	15%	

INDICATIVE WILDFLOWER SEED MIX  
EM2 Standard General Purpose Meadow Mixture - 4g/m2

DO NOT SCALE FROM THIS DRAWING

KEY

DCO Order Limits

Existing Vegetation Removal

Existing Trees / Vegetation

Existing Hedgerows to be retained and enhanced

Proposed Native Hedgerow Mix

Proposed 15m Woodland Buffers

Proposed Native Shrub Mix

Existing Ponds / Waterbodies

Root Protection Area

Neutral Grassland

Lowland Meadow

Floodplain Grazing Marsh

Scrub

Proposed Fence

Proposed Access Track

Public Right of Ways

Solar (PV) Array

Permissive Path

5m & 9m Drain Buffer

Bespoke Access Road Layout

Access Road for abnormal loads

Cable Route Easement

NOTES:

Excluding the DCO order limits, boundaries shown are inticative.

DCO order limits provided by Ardent Management on 04/02/2025.

Layout of Solar Panels taken from skyray drawing

LCA-2023-01-BeaconFen\_Works Plan B Rev B dated 25/02/25.

© Crown Copyright and database rights 2025 Ordnance Survey

AC0000808122

SHEET OVERVIEW

(SCALE 1:50,000)

5	QA Checks	07/10/25	SC	DR	DR
P4	First Issue	04/04/25	SC	DR	DR

REVISION

DETAILS

DATE

DESIGN

CHECK

APPROVE

CLIENT

BEACON FEN ENERGY PARK LTD

PROJECT

BEACON FEN ENERGY PARK

DRAWING TITLE

FIGURE 6.31

LANDSCAPE STRATEGY PLAN

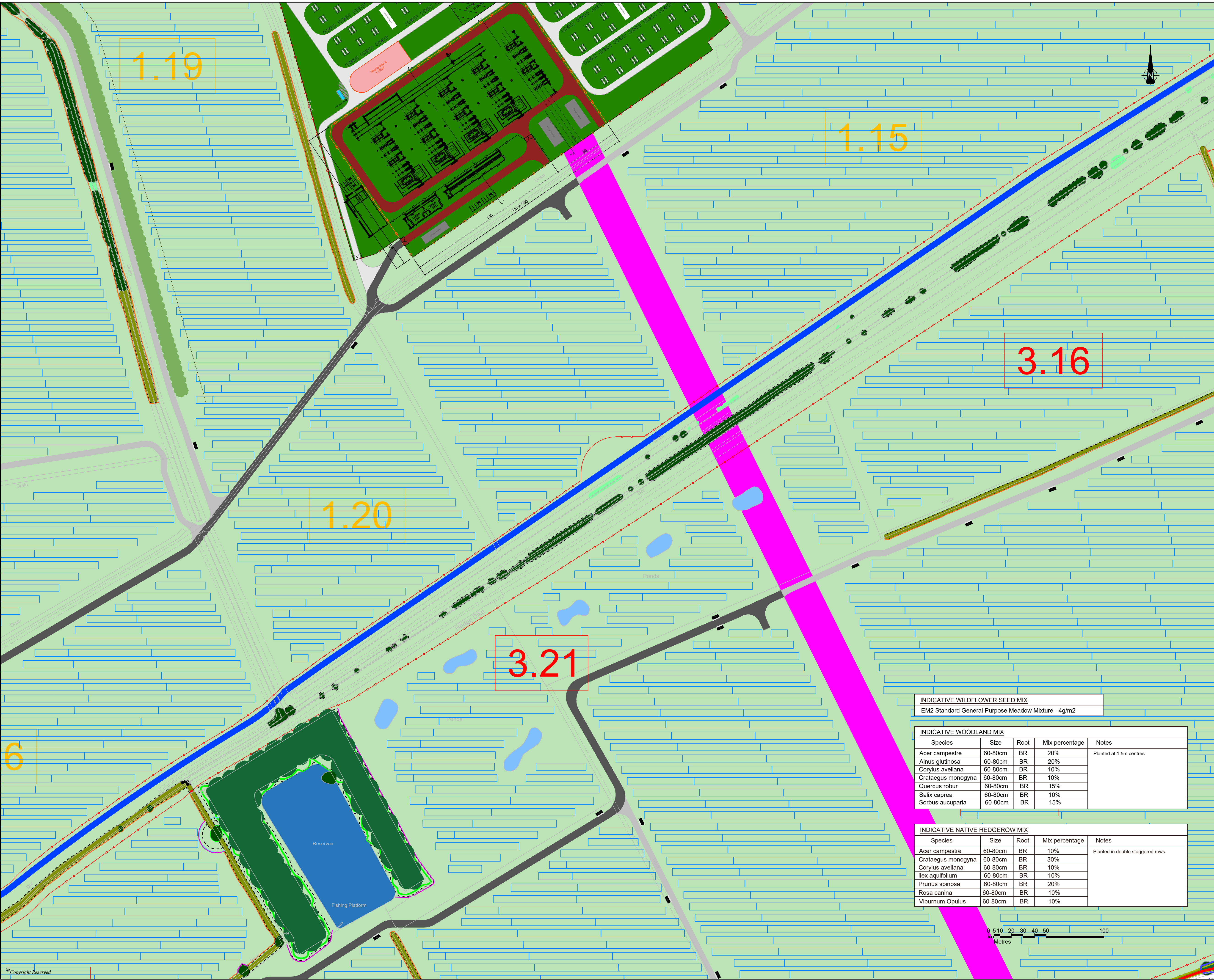
(Sheet 3 of 12)

DRG No.	ST19595-082	REV	5	SUIT. CODE	
DRG SIZE	A1	SCALE	1:1,500	DATE	18/10/2023
DRAWN BY	JC	CHECKED BY	DS	APPROVED BY	DS

PART OF

SLR





DO NOT SCALE FROM THIS DRAWING

KEY

DCO Order Limits

Existing Vegetation Removal

Existing Trees / Vegetation

Existing Hedgerows to be retained and enhanced

Proposed Native Hedgerow Mix

Proposed 15m Woodland Buffers

Proposed Native Shrub Mix

Existing Ponds / Waterbodies

Root Protection Area

Neutral Grassland

Lowland Meadow

Floodplain Grazing Marsh

Scrub

Proposed Fence

Proposed Access Track

Public Right of Ways

Solar (PV) Array

Permissive Path

5m & 9m Drain Buffer

Bespoke Access Road Layout

Access Road for abnormal loads

Cable Route Easement

NOTES:

Excluding the DCO order limits, boundaries shown are inticative.

DCO order limits provided by Ardent Management on 04/02/2025.

Layout of Solar Panels taken from skyray drawing

LCA-2023-01-BeaconFen\_Works Plan B Rev B dated 25/02/25.

© Crown Copyright and database rights 2025 Ordnance Survey

AC0000808122

SHEET OVERVIEW

(SCALE 1:50,000)

5

QA Checks

07/10/25

SC

DS

DS

P4

First Issue

04/04/25

SC

DS

DS

REVISION

DETAILS

DATE

ISSUED

BY

APP'D

CLIENT

BEACON FEN ENERGY PARK LTD

PROJECT

BEACON FEN ENERGY PARK

DRAWING TITLE

FIGURE 6.31

LANDSCAPE STRATEGY PLAN

(Sheet 4 of 12)

DRG No.

ST19595-082

REV

5

SUIT. CODE

DRG SIZE

A1

SCALE

1:1,500

DATE

18/10/2023

DRAWN BY

JC

CHECKED BY

DS

APPROVED BY

DS

wardell

armstrong

PART OF SLR